



BANGLADESH ROHINGYA CRISIS RESPONSE

INTERNATIONAL ORGANIZATION FOR MIGRATION

SITUATION REPORT • 25 September 2017



Highlights

Heavy rains in Cox's bazar are flooding the spontaneous settlements
© IOM 2017

■ An estimated 436,000 Rohingyas have crossed the border into Bangladesh since 25 August 2017. IOM's 5th Needs and Population Monitoring (NPM) [report](#) focused on Rohingyas in Cox's Bazar has been published, detailing the needs of the affected population.

■ Since the current influx began, IOM distributed 32,000 tarpaulins, installed 322 emergency latrines, trucked 138,000 litres of water, and provided healthcare services to over 22,000 patients.

■ A total of 4,901 extremely vulnerable individuals (EVIs), 180 gender based violence (GBV), and 1,259 psychological first aid (PFA) cases have been managed. Among these, 484 cases have been referred to appropriate healthcare facilities.

Situation Overview

Multiple outbreaks of unrest in October 2016 and August 2017 in the Rakhine State of Myanmar triggered large influxes of Rohingyas crossing into Bangladesh through the borders in Teknaf and Ukhiya upazilas of Cox's Bazar. An estimated **436,000** Rohingyas have crossed into Bangladesh since 25 August 2017, increasing the total Rohingya population residing in Cox's Bazar town, Ramu, Teknaf, and Ukhiya to over 600,000

Over half of the new arrivals are still living in spontaneous settlements with little access to aid, including shelter, food, clean water, and sanitation. Having no access roads to, or necessary drainage in, these spontaneous settlements compounds the challenge of reaching the new arrivals with necessary aid. No agency has prioritized building access and internal roads and drainage, and no funding has been confirmed for this purpose to date.

The Government of Bangladesh (GOB) is working closely with IOM and other agencies to establish a new 2,000 acre site. As of now, this site is undeveloped and has no available services or capacity. Site planners and engineers are working on access roads and layout of this large site to allow provision of services. Until then, services and assistance are still required in the spontaneous settlements throughout Cox's bazar.

1. The largest Muslim group within Rakhine State self-identify under the term "Rohingya," a designation that is not accepted by the majority of the ethnic Rakhine population, and is not recognized by the central Government of Myanmar as one of the 135 official nationalities in the country. In order to preserve neutrality on the issue, IOM Myanmar alternatively refers to this group as "Muslim minority of Rakhine State." In line with the National Strategy of the Government of Bangladesh IOM Bangladesh refers to unregistered members of this minority group as "Undocumented Myanmar Nationals".

CONTACTS (GENEVA)

Preparedness and Response Division
Donor Relations Division

+41.22.7179.271

✉ prd@iom.int
✉ drd@iom.int

🌐 <http://www.iom.int/>

CONTACTS (DHAKA)

Abdusattor Esoev
Peppi Siddiq

✉ aesoev@iom.int
✉ pkssidq@iom.int

Follow us on Twitter: [@IOMBangladesh](https://twitter.com/IOMBangladesh)

Follow us on facebook: www.facebook.com/IOMBangladesh 🌐 <https://iom.org.bd>

Map of locations hosting the new UMN's arrival

Cox's Bazar District, Bangladesh

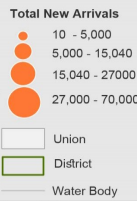
Need and Population Monitoring Round 5

September 2017



Legend

- Site Type
 - Makeshift Camp Settlement
 - In Village with Host Community
- Total New Arrivals
 - 10 - 5,000
 - 5,000 - 15,040
 - 15,040 - 27,000
 - 27,000 - 70,000
- Union
- District
- Water Body

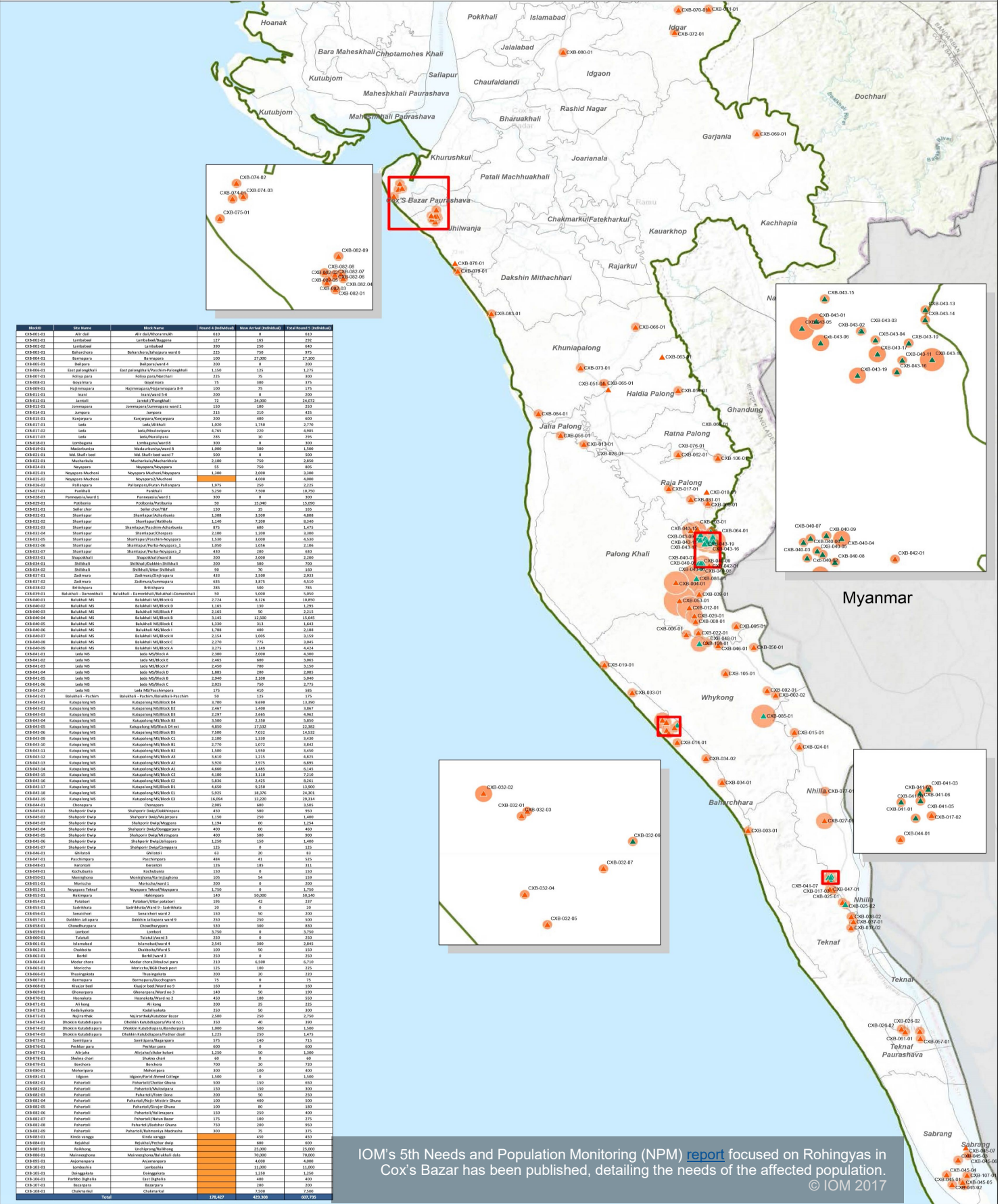


Source Data: IOM NPM
Date map production : 21 Sep. 2017

Disclaimer: This map is for illustration purposes only. Names and boundaries on this map do not imply official endorsement or acceptance by IOM.



dtm@bangladesh.iom.int
http://www.globaldtm.info



Block ID	Site Name	Block Name	Round 4 (Individual)	New Arrival (Individual)	Total Round 5 (Individual)
CBR-00-01	Ami Bari	Ami Bari	818	0	818
CBR-00-02	Lambhali	Lambhali/Bagaria	127	105	232
CBR-00-03	Bahubani	Bahubani	395	255	650
CBR-00-04	Bahubani	Bahubani/Chandrapura ward 8	225	750	975
CBR-00-05	Bahubani	Bahubani	100	27,000	27,100
CBR-00-06	Islahara	Islahara ward 4	4	0	4
CBR-00-07	East palongkhali	East palongkhali/Palung/Patongkhali	1,150	135	1,275
CBR-00-08	Katpa	Katpa	235	75	310
CBR-00-09	Goykhara	Goykhara	75	300	375
CBR-00-10	Nayapara	Nayapara/Chandrapura B-B	108	0	108
CBR-00-11	Harat	Harat	200	0	200
CBR-00-12	Jamali	Jamali/Thanghali	73	24,000	24,073
CBR-00-13	Jamnapara	Jamnapara/Chandrapura ward 1	150	100	250
CBR-00-14	Jamnapara	Jamnapara	215	215	430
CBR-00-15	Kanapara	Kanapara	400	0	400
CBR-00-16	Lala	Lala/Whitkhali	1,020	1,170	2,170
CBR-00-17	Lala	Lala/Maheshkhara	870	270	4,080
CBR-00-18	Lala	Lala/Nayapara	285	10	295
CBR-00-19	Lalapara	Lalapara	200	0	200
CBR-00-20	Madaripara	Madaripara/ward 8	1,000	600	1,600
CBR-00-21	Mad. Shari. Bari	Mad. Shari. Bari/ward 7	500	0	500
CBR-00-22	Machhuakali	Machhuakali	2,100	750	2,850
CBR-00-23	Nayapara	Nayapara/Nayapara	55	750	805
CBR-00-24	Nayapara Machhu	Nayapara Machhu	1,300	2,600	3,900
CBR-00-25	Nayapara Machhu	Nayapara Machhu	1,070	200	4,000
CBR-00-26	Palongkhali	Palongkhali/Palung/Patongkhali	1,870	200	2,170
CBR-00-27	Palongkhali	Palongkhali	3,250	7,500	10,750
CBR-00-28	Palongkhali ward 1	Palongkhali ward 1	200	0	200
CBR-00-29	Palongkhali ward 2	Palongkhali ward 2	50	15,000	15,050
CBR-00-30	Palongkhali ward 3	Palongkhali ward 3	150	15	165
CBR-00-31	Shantapara	Shantapara/Chandrapura	3,300	3,300	4,680
CBR-00-32	Shantapara	Shantapara/Chandrapura	1,470	2,300	8,340
CBR-00-33	Shantapara	Shantapara/Chandrapura	870	400	1,270
CBR-00-34	Shantapara	Shantapara/Chandrapura	2,100	1,200	3,300
CBR-00-35	Shantapara	Shantapara/Chandrapura	1,200	1,000	4,500
CBR-00-36	Shantapara	Shantapara/Purba-Nayapara-1	1,050	1,050	2,100
CBR-00-37	Shantapara	Shantapara/Purba-Nayapara-2	400	200	400
CBR-00-38	Shantapara	Shantapara/Purba-Nayapara-3	200	2,000	2,200
CBR-00-39	Shantapara	Shantapara/Purba-Nayapara-4	200	500	700
CBR-00-40	Shantapara	Shantapara/Purba-Nayapara-5	70	400	470
CBR-00-41	Zafarpara	Zafarpara/Zafarpara	435	2,500	2,935
CBR-00-42	Zafarpara	Zafarpara/Zafarpara	850	1,870	4,520
CBR-00-43	Britannia	Britannia	285	500	785
CBR-00-44	Bahubani - Chandrapura	Bahubani - Chandrapura/Chandrapura	20	5,000	5,020
CBR-00-45	Bahubani MS	Bahubani MS/Block A	2,724	8,126	10,850
CBR-00-46	Bahubani MS	Bahubani MS/Block B	1,315	130	1,445
CBR-00-47	Bahubani MS	Bahubani MS/Block C	5,105	50	2,115
CBR-00-48	Bahubani MS	Bahubani MS/Block D	3,445	12,500	15,945
CBR-00-49	Bahubani MS	Bahubani MS/Block E	1,315	315	1,630
CBR-00-50	Bahubani MS	Bahubani MS/Block F	3,788	400	2,188
CBR-00-51	Bahubani MS	Bahubani MS/Block G	2,141	1,000	1,118
CBR-00-52	Bahubani MS	Bahubani MS/Block H	2,270	775	3,045
CBR-00-53	Bahubani MS	Bahubani MS/Block I	3,720	1,400	4,440
CBR-00-54	lela MS	lela MS/Block A	2,300	2,000	4,300
CBR-00-55	lela MS	lela MS/Block B	2,400	600	3,000
CBR-00-56	lela MS	lela MS/Block C	4,400	700	3,150
CBR-00-57	lela MS	lela MS/Block D	1,800	200	2,080
CBR-00-58	lela MS	lela MS/Block E	2,400	2,100	3,000
CBR-00-59	lela MS	lela MS/Block F	2,070	300	2,370
CBR-00-60	lela MS	lela MS/Block G	370	400	470
CBR-00-61	Bahubani - Paurashava	Bahubani - Paurashava/Bahubani Paurashava	50	135	175
CBR-00-62	Katungong MS	Katungong MS/Block A	3,700	7,600	7,600
CBR-00-63	Katungong MS	Katungong MS/Block B1	2,407	1,400	3,807
CBR-00-64	Katungong MS	Katungong MS/Block B2	2,291	2,400	4,691
CBR-00-65	Katungong MS	Katungong MS/Block B3	3,500	2,100	3,500
CBR-00-66	Katungong MS	Katungong MS/Block B4	4,800	17,310	22,110
CBR-00-67	Katungong MS	Katungong MS/Block B5	7,900	7,900	18,320
CBR-00-68	Katungong MS	Katungong MS/Block C	2,100	1,330	1,330
CBR-00-69	Katungong MS	Katungong MS/Block D	2,700	1,070	1,440
CBR-00-70	Katungong MS	Katungong MS/Block E	1,500	1,500	3,450
CBR-00-71	Katungong MS	Katungong MS/Block F	1,500	2,120	2,120
CBR-00-72	Katungong MS	Katungong MS/Block G	5,520	2,075	6,895
CBR-00-73	Katungong MS	Katungong MS/Block H	4,800	3,400	6,140
CBR-00-74	Katungong MS	Katungong MS/Block I	4,100	1,110	2,110
CBR-00-75	Katungong MS	Katungong MS/Block J	5,830	2,475	8,305
CBR-00-76	Katungong MS	Katungong MS/Block K	4,800	3,200	13,900
CBR-00-77	Katungong MS	Katungong MS/Block L	5,670	18,270	24,300
CBR-00-78	Katungong MS	Katungong MS/Block M	16,004	13,200	16,114
CBR-00-79	Chandrapura	Chandrapura	3,000	600	3,100
CBR-00-80	Shahpur Dweep	Shahpur Dweep/Chandrapura	1,150	250	1,400
CBR-00-81	Shahpur Dweep	Shahpur Dweep/Majpara	1,134	60	1,234
CBR-00-82	Shahpur Dweep	Shahpur Dweep/Chandrapura	400	60	460
CBR-00-83	Shahpur Dweep	Shahpur Dweep/Majpara	400	500	700
CBR-00-84	Shahpur Dweep	Shahpur Dweep/Chandrapura	1,250	1,200	1,400
CBR-00-85	Shahpur Dweep	Shahpur Dweep/Chandrapura	125	0	125
CBR-00-86	Shahpur Dweep	Shahpur Dweep/Chandrapura	20	0	20
CBR-00-87	Pachhapara	Pachhapara	484	41	525
CBR-00-88	Sarait	Sarait	120	188	311
CBR-00-89	Kochubani	Kochubani	150	0	150
CBR-00-90	Mangochra	Mangochra/Mangochra	105	94	100
CBR-00-91	Mangochra	Mangochra/ward 1	0	0	0
CBR-00-92	Nayapara Tefari	Nayapara Tefari/Nayapara	1,700	0	1,750
CBR-00-93	Makpara	Makpara	145	30,900	31,045
CBR-00-94	Palongkhali	Palongkhali/Chandrapura	25	42	237
CBR-00-95	Sonachal	Sonachal/ward 1	100	50	100
CBR-00-96	Sonachal	Sonachal/ward 2	150	50	100
CBR-00-97	Sonachal	Sonachal/ward 3	200	250	100
CBR-00-98	Chandrapura	Chandrapura	300	300	830
CBR-00-99	Barbati	Barbati	8,700	0	8,700
CBR-01-01	Tarai	Tarai/ward 1	200	0	200
CBR-01-02	Hatabari	Hatabari/ward 4	2,545	300	2,845
CBR-01-03	Chandrapura	Chandrapura/ward 1	100	50	100
CBR-01-04	Burki	Burki	250	0	250
CBR-01-05	Madaripara	Madaripara/Chandrapura	210	8,100	8,310
CBR-01-06	Madaripara	Madaripara/Chandrapura	175	100	225
CBR-01-07	Thanghali	Thanghali	200	20	200
CBR-01-08	Barnapara	Barnapara/Chandrapura	75	0	75
CBR-01-09	Kyari Bari	Kyari Bari/Chandrapura	0	0	100
CBR-01-10	Chandrapura	Chandrapura/ward 3	140	0	100
CBR-01-11	Honabata	Honabata/ward 2	450	100	100
CBR-01-12	Alfhang	Alfhang	200	25	125
CBR-01-13	Katungong	Katungong	200	0	200
CBR-01-14	Nayapara	Nayapara/Chandrapura	2,400	250	2,500
CBR-01-15	Dhokan Kambhanga	Dhokan Kambhanga/ward 1	300	40	300
CBR-01-16	Dhokan Kambhanga	Dhokan Kambhanga/ward 2	1,000	500	1,000
CBR-01-17	Dhokan Kambhanga	Dhokan Kambhanga/ward 3	1,225	250	1,475
CBR-01-18	Sontopara	Sontopara/Barnapara	175	140	175
CBR-01-19	Palongkhali	Palongkhali/ward 1	600	0	600
CBR-01-20	Alfhang	Alfhang/Chandrapura	2,350	50	1,000
CBR-01-21	Shakha Bari	Shakha Bari	0	0	40
CBR-01-22	Bachora	Bachora	700	700	700
CBR-01-23	Makpara	Makpara	300	300	400
CBR-01-24	Hajon	Hajon/ward 1/ward 2/ward 3	1,500	0	1,500
CBR-01-25	Faharati	Faharati/Chandrapura	500	150	500
CBR-01-26	Faharati	Faharati/Majpara	150	150	300
CBR-01-27	Faharati	Faharati/ward 1/ward 2	200	0	200
CBR-01-28	Faharati	Faharati/ward 3/ward 4	400	0	400
CBR-01-29	Faharati	Faharati/ward 5/ward 6	100	80	100
CBR-01-30	Faharati	Faharati/ward 7/ward 8	150	250	400
CBR-01-31	Faharati	Faharati/ward 9/ward 10	175	100	175
CBR-01-32	Faharati	Faharati/ward 11/ward 12	700	0	700
CBR-01-33	Faharati	Faharati/ward 13/ward 14	300	75	175
CBR-01-34	Katungong	Katungong	450	0	450
CBR-01-35	Katungong	Katungong	600	0	600
CBR-01-36	Katungong	Katungong	23,000	25,000	25,000
CBR-01-37	Mangochra	Mangochra	4,000	4,000	4,000
CBR-01-38	Lambhali	Lambhali	10,000	10,000	10,000
CBR-01-39	Dhokan Kambhanga	Dhokan Kambhanga	1,250	1,250	1,250
CBR-01-40	Faharati	Faharati	400	0	400
CBR-01-41	Barnapara	Barnapara	200	200	200
CBR-01-42	Chandrapura	Chandrapura	2,500	2,500	2,500
Total			176,427	420,308	609,735

IOM's 5th Needs and Population Monitoring (NPM) report focused on Rohingyas in Cox's Bazar has been published, detailing the needs of the affected population. © IOM 2017

IOM RESPONSE



Shelter and Non-Food Items

Distribution of the aid sent by the King Salman Center for Relief and Humanitarian Works (KSRelief) is progressing well.



Aid sent by KSRelief is providing essential support to the Rohingyas © IOM 2017

Heavy rains are affecting the new arrivals and the humanitarian response alike. Over 6,000 umbrellas have been distributed among the new arrivals. A stock of 50,000 tarpaulins will arrive this week and 485 families already received bamboos for shelter. Distributions of items are being linked with various sectors for a more comprehensive response.



Site Management

A Site Development Task Force has been established to oversee the related work. The Task Force met with RRRRC and Army officials to discuss collaboration on road construction in the Kutupalong extension site. The current focus of site planning is establishing basic road access to the settlements and upgrading the footpaths. 363 meters of footpaths have been upgraded to date, with site development related work proceeding with the help of cash-for-work labourers.

Per guidance from the local administration, over 55,000 new arrivals living in the proposed new site in Rubber garden have been relocated to other spontaneous or makeshift settlements.

IOM teams will work together — particularly Health, WASH, and Shelter/NFI teams — in developing and refurbishing the new sites. Taking a multi-sector approach to Site Management will ensure better coordination, both internally and with external partners.



Health

Since the influx began, IOM teams have provided emergency and primary healthcare services to over 22,000 patients, including 131 cases referred to higher-level healthcare facilities. These services are provided through 12

IOM teams operating from government health facilities in Ukhiya and Teknaf and two IOM mobile medical teams providing basic and primary healthcare services in Thangkali, and Sabrang. A mobile health camp has been set up in Shamlapur.

Complimentary nutritional services commenced at the Balukhali health post in partnership with UNICEF. Procurement of necessary supplies is ongoing to establish 15 additional health posts in new areas. IOM is partnering with BRAC to serve three of these health posts. Health sector agencies have started preparing contingency plans and a Cholera Risk Assessment will be carried out shortly. GOB's Minister of Health visited Cox's Bazar to monitor the situation in the ground.



Health posts are treating many new arrivals daily © IOM 2017



Water, Sanitation, and Hygiene (WASH)

A total of 322 emergency latrines have been installed since the influx began—262 in Kutupalong, 40 in Unchprang, and 20 in Balukhali—supporting over 16,000 people daily. Installation of mobile toilets in three sites is complete and further WASH installation is ongoing.

Due to lack of groundwater, water is trucked to Unchprang, with over 138,000 litres trucked to date at an average of 3.5 litres per person per day (a mere fifth of sphere standard 15 l/p/d). In Kutupalong, five new tube-wells have been installed, with work to install three more ongoing. Over 7,900 families have received 10-litre jerry cans to date in Unchprang and Kutupalong.



Gender Based Violence and Counter Trafficking

Since the influx began, a total of 4,901 extremely vulnerable individuals (EVIs), 180 gender based violence (GBV), and 1,259 psychological first aid (PFA) cases have been managed. Among these, 484 cases have been referred to appropriate healthcare facilities and Dignity Kits distributed among 1,585 EVIs.



Communications with Communities (CwC)

Common messaging is discussed with partners of the CwC Working Group that IOM is leading it. Key awareness messages are being broadcast on radio. A 24/7 Helpline number is available and is canvassed widely for new arrivals to call and seek necessary support.

Lifesaving and general awareness information are disseminated from the six Emergency Information Service centres in Shamlapur, Balukhali, Leda, Kutupalong, Moiner Ghona, and Unchirang. These centres are also directing the new arrivals to the appropriate locations for the services they require.

Minister of Health and teams from the Ministry of Disaster management and Relief and the Ministry Social Welfare visited the locations and spoke with the new arrivals. CwC team members interpreted and facilitated these consultations.



Inter Sector Coordination and Assessments

Since the influx began, ISCG—hosted by IOM—has been disseminating daily situation updates and key messages, organizing weekly coordination meetings, and developing and updating maps of the expansion areas and spontaneous settlements.

ISCG is developing a Situation Report with the 4W data of sectors' operations. Six OCHA staff members will join the ISCG structure this week temporarily to provide support during the crisis.

IOM's Needs and Population Monitoring (NPM) round 5 [report](#) has been released and disseminated widely. Enumerators have been deployed in the previous and new sites to start emergency tracking of the new arrivals using flow monitoring and site tracker data collection tools. Collection of data for the round 6 NPM report will start as of 1 October 2017.

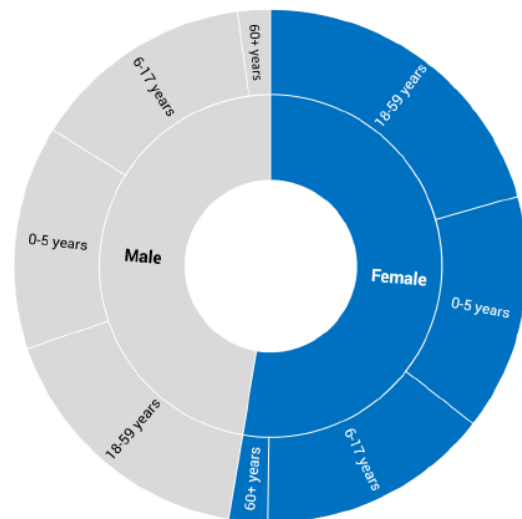


Many new arrivals are mentally devastated and do not know who to turn for help © IOM 2017

Funding received to date to respond to this crisis

\$16.3 million

Sex	Age	Individuals	Percentage	Total
Male	0-5 years	85,674	14%	287,989
	6-17 years	85,363	14%	
	18-59 years	104,383	17%	
	60+ years	12,569	2%	
Female	0-5 years	90,504	15%	319,746
	6-17 years	89,288	15%	
	18-59 years	125,338	21%	
	60+ years	14,616	2%	
			100%	607,735



IOM's latest Needs and Population Monitoring (NPM) [report](#) provides many crucial details © IOM 2017

DEMOGRAPHY					MODE OF TRANSPORT		IMMEDIATE MOVEMENT INTENTION	
MONITORING POINTS	MALE 19+	FEMALE 19+	CHILDREN < 18	TOTAL				
Balukhali MS	99	145	244	488				
Barmapara	121	142	277	540				
Hakimpara	260	300	671	1,231				
Jamtoli	129	150	290	569				
Kutupalong MS	100	94	231	425				
Leda MS	489	654	1,689	2,832				
Mainnerghona/Balukhali dala	92	99	189	380				
Potibonia	211	237	395	843				
Shamlapur	1,457	1,785	3,110	6,352				
Unchingprang/Chiallapara	513	508	966	1,987				

IOM operations in Cox's Bazar are supported by :

